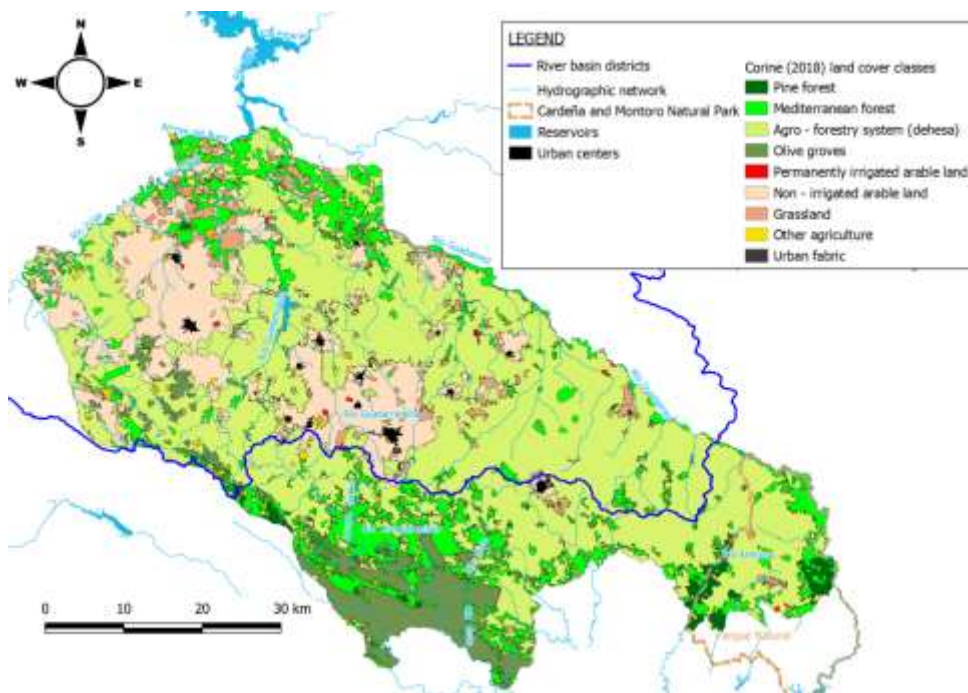

Experiences from the Andalusia-Los Pedroches LL (Spain)

Dr Lucia De Stefano

Universidad Complutense de Madrid



Andalusia-Los Pedroches LL (Spain)



3,612 km²
51,900 inhab.
Livestock farming
Olive oil production



COVAP



Rediam...



Sierra de Cardena y Montoro

IFAPA



cicap

I-CISK Climate Services in Andalusia-Los Pedroches Living Lab

CS1: Monthly weather forecasts for temperature and precipitation for the next 6 months at a spatial resolution of 250 m.

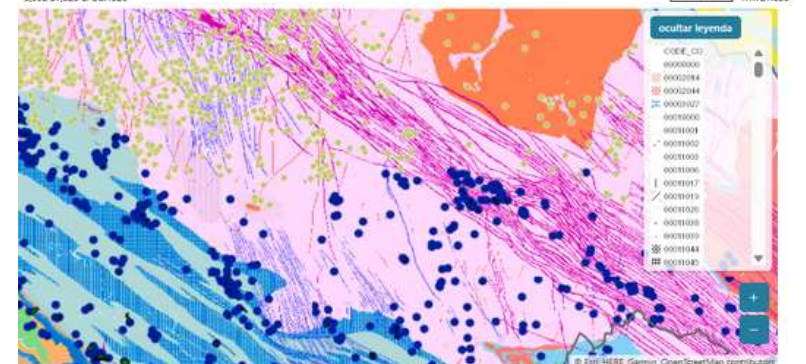
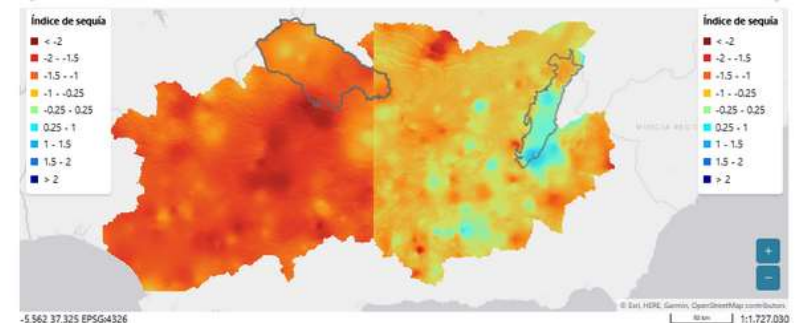
CS2: Monthly climate projections for temperature and precipitation at a spatial scale of 1 km for the **next 15 years**.

CS3: Historical climate records from official stations and continuous maps (250 m) covering the LL area.

CS4: Agroclimatic indicators and prediction of the impact of climate projections on olive crop production.

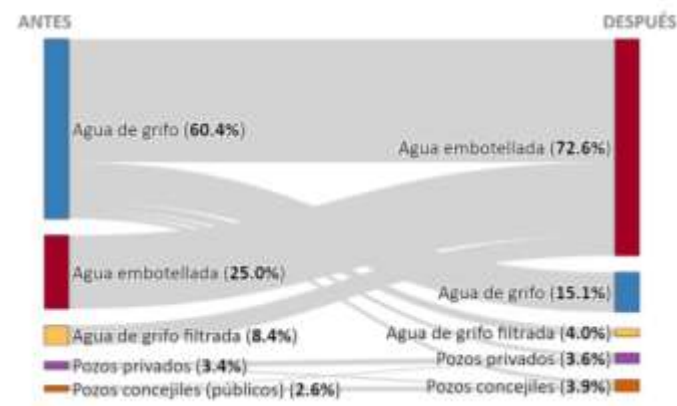
CS5: Hydrogeological characterization of the Los Pedroches aquifer.

Access to CS: <https://i-cisk.dev.52north.org/living-labs/guadalquivir--es/>



How did the co-creation approach influenced our work as scientists?

New ‘side’ activities




Unplanned Climate Services



New ‘side’ products

New collaborations



New proposals and projects



What did we learn?

1. Set (realistic) **objectives and benefits**
2. Make the process 'official' through a **collaboration agreement**.
3. Seek opportunities for '**side**' **benefits** to add value
4. **Honor the time of** stakeholders
5. **Inform and agree upon** next steps, follow up and be transparent about possible deviations
6. **Have periodical contacts** and updates
7. **Create space for social interactions** in in-person events
8. **Be flexible and adaptive**

